






Enter Map Description

Scale: 1: 4,000




Legend

 Lots (yellow)






 Road Names1000_4000


 Lot Number Leaders

Drainage Catch Basins




-  Lawn Basin
-  Side Inlet Catch Basin
-  Standard Catch Basin

Drainage Detention Ponds

-  Above Ground Municipal
-  Above Ground Private
-  Below Ground Municipal
-  Below Ground Private
-  Unknown











 **Drainage Service Connections**

Drainage Mains






-  Proposed
-  In Service/For Construction
-  Abandoned

Drainage Mains (labels)






Trails and Paths

-  Equestrian Trail
-  Esplanade
-  Hike Bike Trail
-  Nature Trail
-  Pedestrian Bridge
-  Riparian Trail
-  Road Crossing
-  Vehicle Access Only
-  Walkway
-  Other



Fish Class (Open Channels)

-  A
-  AO
-  B
-  C
-  Unknown


Fish Class (Water Bodies)

-  A
-  AO
-  B
-  C
-  Unknown

Water Courses

-  Creek
-  River

Bike Routes

-  Bike Lanes/Shoulder